

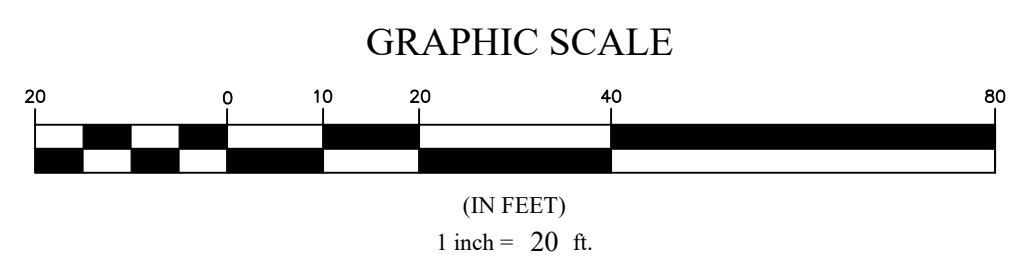
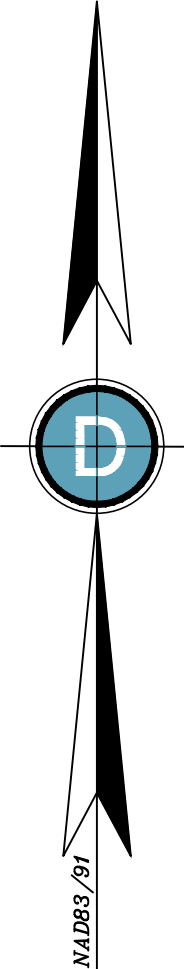
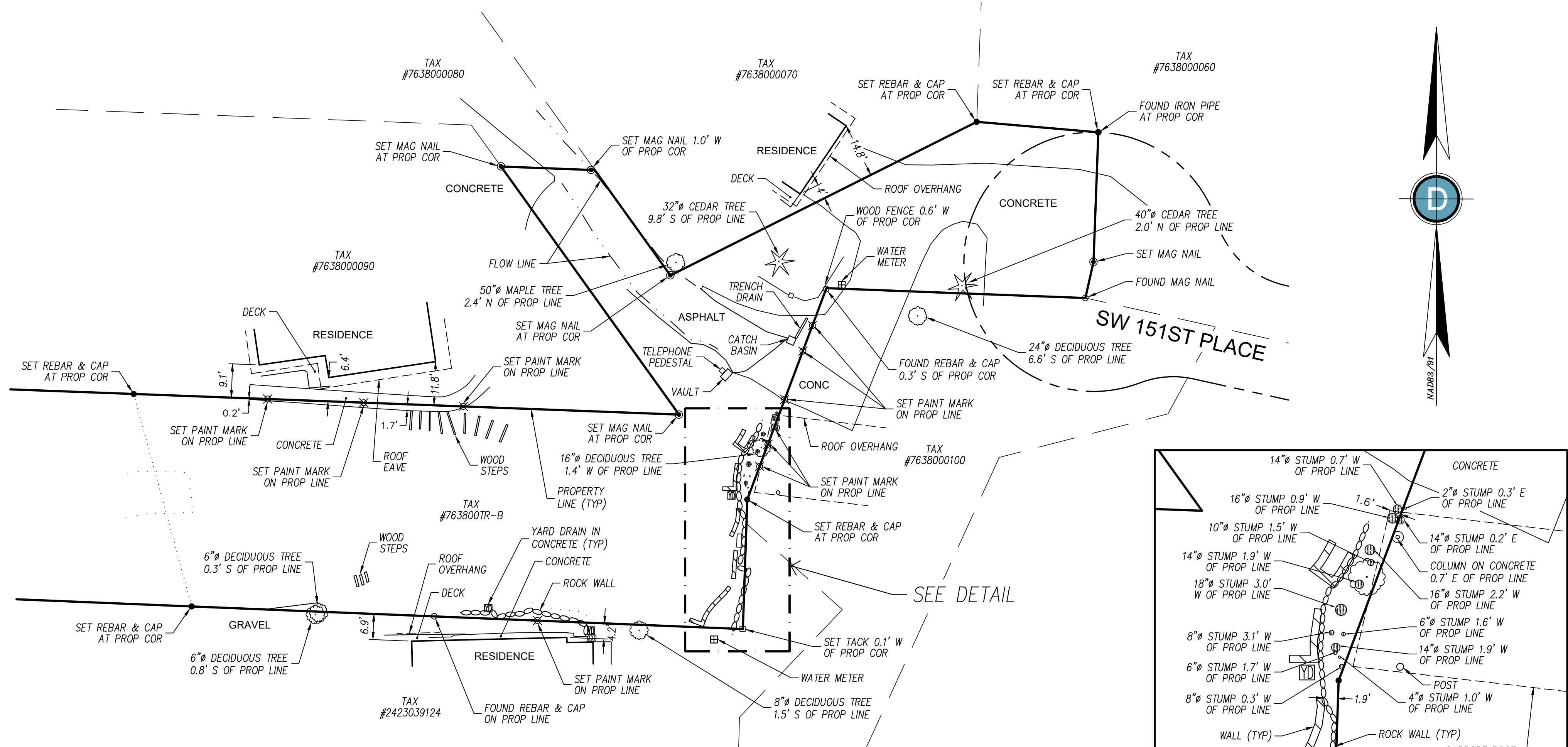
RECORD OF SURVEY

PORTION OF

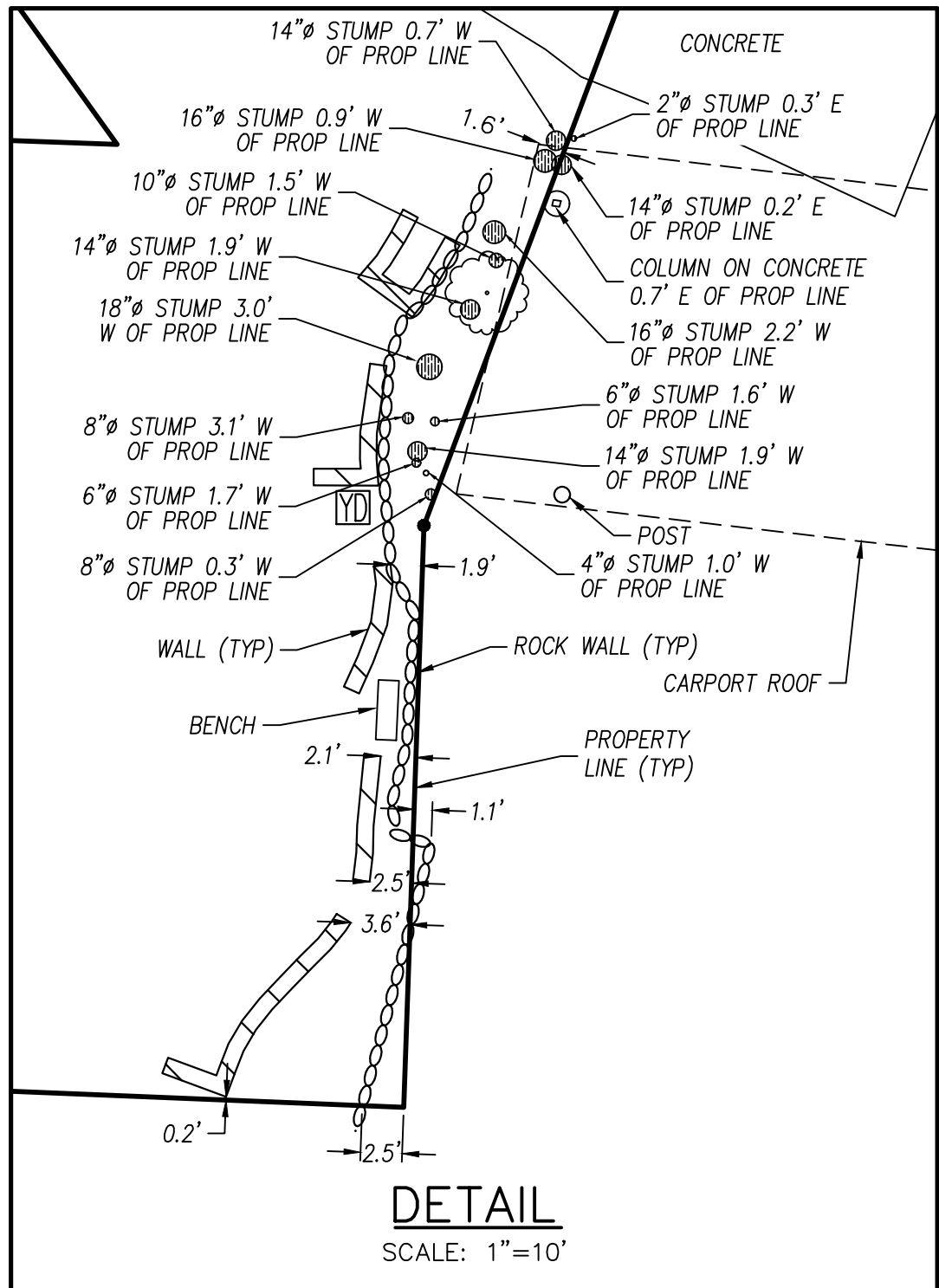
SE 1/4 of NW 1/4, S. 24 T. 23 N., R. 03 E., W.M.

RECORDING NO.


VOL./PAGE



SITE
SCALE: 1"=20'



- LEGEND**
- ⊕ FOUND MONUMENT
 - SET REBAR AND CAP, L.S. #41038
 - ⊗ SET PAINT MARK
 - FOUND REBAR AND CAP
 - FOUND IRON PIPE
 - ⊞ SET TACK
 - SET MAG NAIL
 - FOUND MAG NAIL



DUNCANSON
Company, Inc.
CIVIL ENGINEERING · SURVEYING · LAND PLANNING
145 SW 155th Street, Ste. 102, Seattle, Washington 98166
Phone: (206) 244-4141 Fax: (206) 244-4455

RECORD OF SURVEY FOR:

BOARD OF SEAHURST WEST EDITION

DRAWN BY	DAS	DATE	9/12/2024	JOB NO.	24596
CHECKED BY	KJW	SCALE	1" = 20'	SHEET	2 OF 2